







-  Point of Interconnection
-  Project Boundary
-  Project Substation
- Existing Transmission Lines**
-  115 kV
-  230 kV
-  Substations

3/22/2024

MILLIGAN

The following companies and organizations provided data that contributed to the production of this map - CoreLogic, Inc., Environmental Systems Research Institute (ESRI), OpenStreetMap contributors, ReGrid, Loveland Technologies, U.S. Department of Agriculture (USDA), U.S. Federal Aviation Administration (FAA), U.S. Geological Survey (USGS), WhiteStar Corporation, Ventyx, Inc., An ABB Company, Imagery © 2024 Hexagon and data partners.